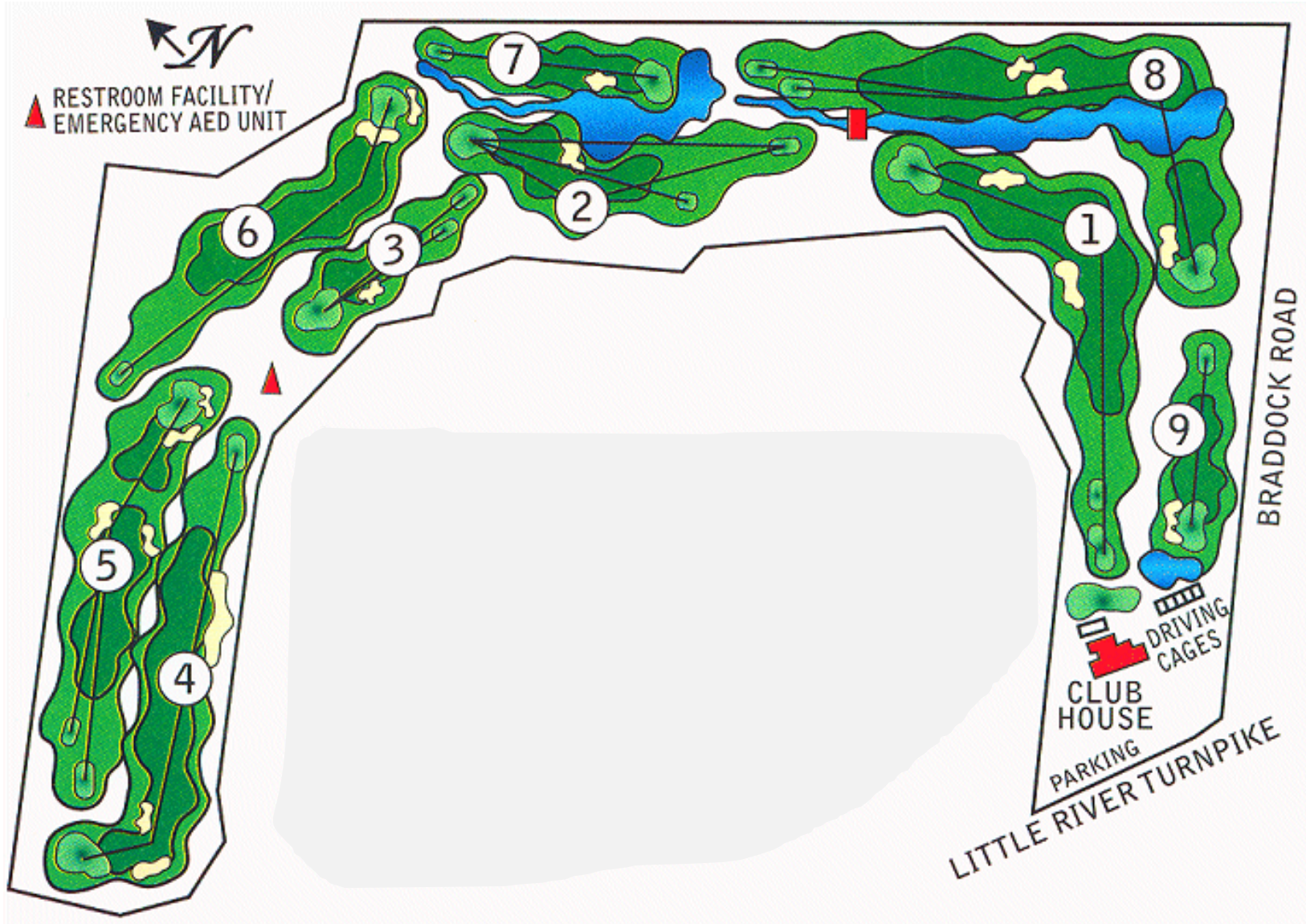
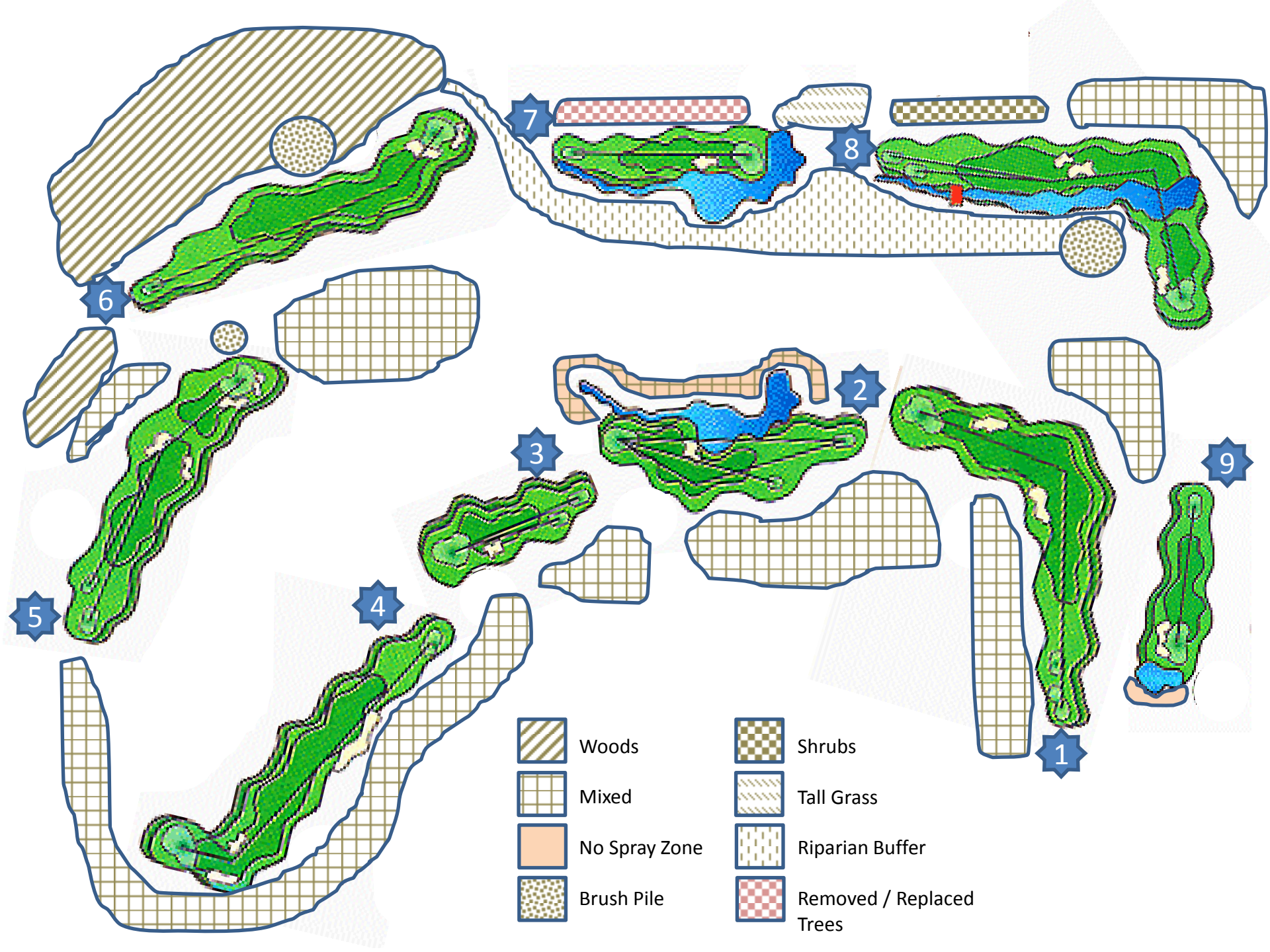



# ***Pinecrest Golf Course & Audubon International***

Hole-by-Hole Guide  
to  
Environmental Stewardship  
January 2012

# PINECREST GOLF COURSE















***Clubhouse & Practice Green***

Both the clubhouse and practice greens are surrounded by mixed vegetation as well as numerous planted flower beds.





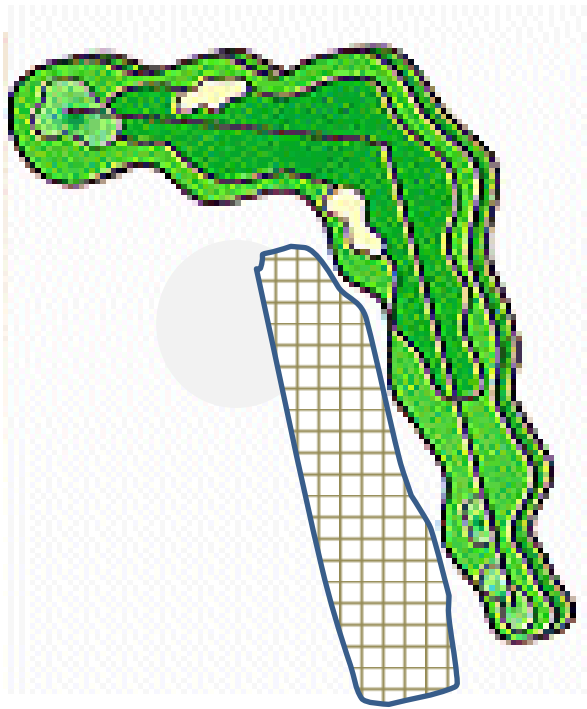
- |   |               |   |                          |
|---|---------------|---|--------------------------|
|    | Woods         |    | Shrubs                   |
|  | Mixed         |  | Tall Grass               |
|  | No Spray Zone |  | Riparian Buffer          |
|  | Brush Pile    |  | Removed / Replaced Trees |











## ***Driving Cages***

The driving cages make the front border of the pond behind number nine green. There trees and other mixed vegetation on the southeast and raised flower beds on the back and left sides and at each hitting bay.





- |   |               |   |                          |
|---|---------------|---|--------------------------|
|    | Woods         |    | Shrubs                   |
|   | Mixed         |   | Tall Grass               |
|  | No Spray Zone |  | Riparian Buffer          |
|  | Brush Pile    |  | Removed / Replaced Trees |



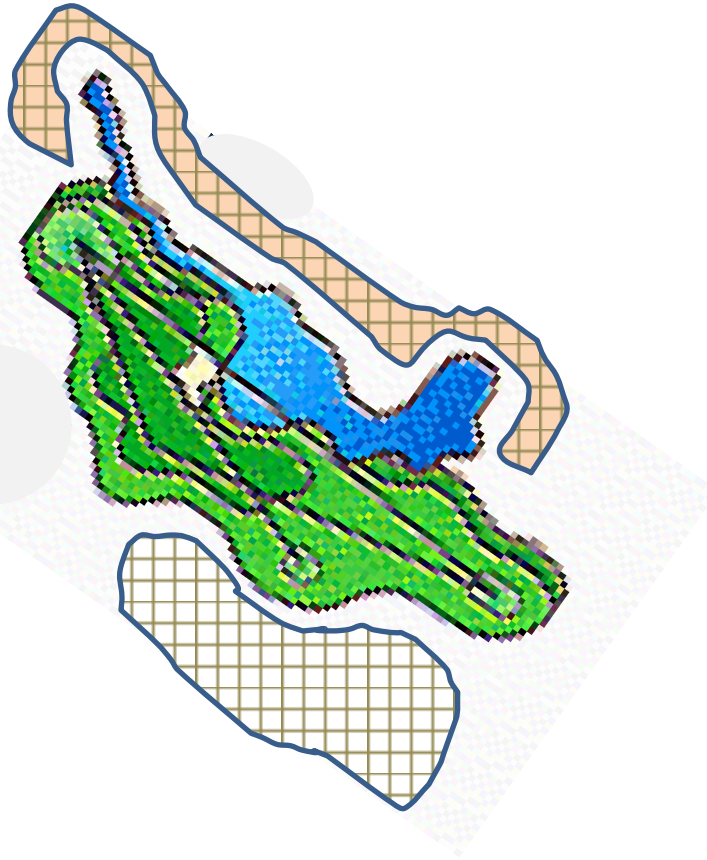
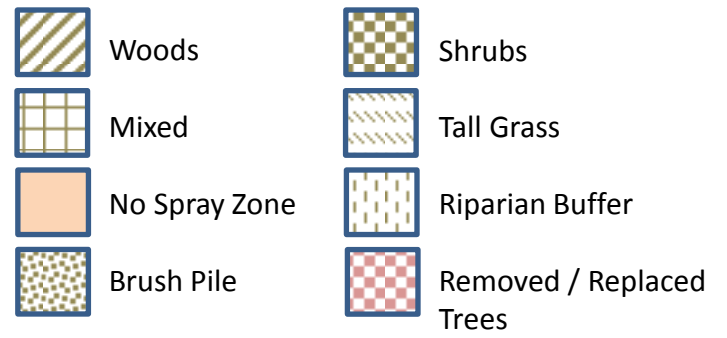
***Flower beds  
at 1<sup>st</sup> tee***

## ***Hole #1***

There are raised flower beds at the tee box and mixed vegetation to the left of the length of the fairway.

There is an extensive 'environmentally sensitive' area behind the green up the rise toward the 2<sup>nd</sup> tee box; within the same area, there are numerous crape myrtle trees.











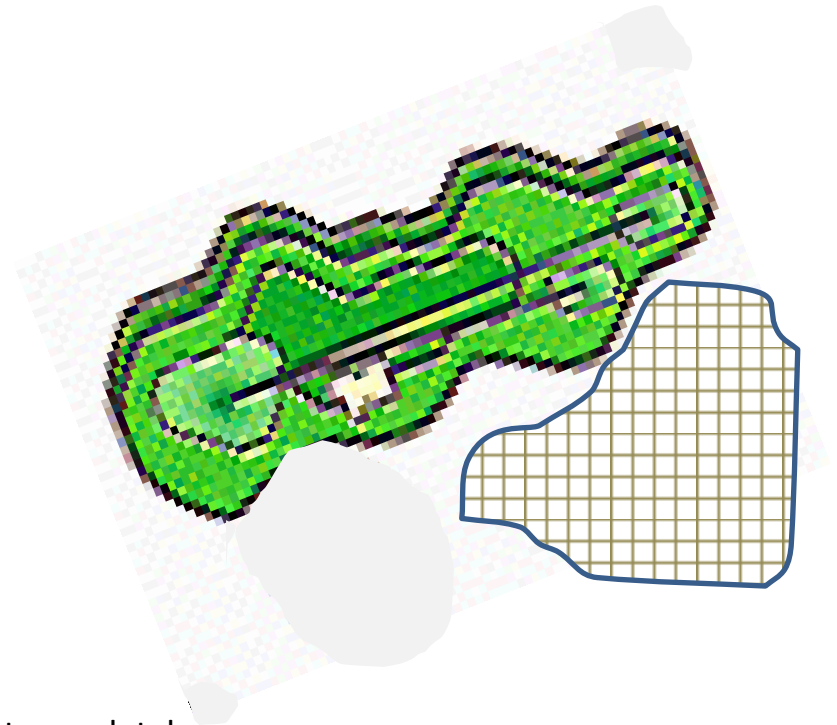


## Hole #2

Hole #2 has mixed vegetation between the tees & fairway and the houses to the left of the hole. In addition, there is a pond between holes number two and seven. The area is mixed vegetation and includes a 'no spray' zone; there is a purple martin house at the edge of the pond.











- |   |               |   |                          |
|---|---------------|---|--------------------------|
|    | Woods         |    | Shrubs                   |
|  | Mixed         |  | Tall Grass               |
|  | No Spray Zone |  | Riparian Buffer          |
|  | Brush Pile    |  | Removed / Replaced Trees |



### ***Hole #3***

The third hole is very short roughly 140 yards and is almost completely bordered on the left side by mixed vegetation. At the back left and end of the green is an environmentally sensitive area which is not regularly mowed.

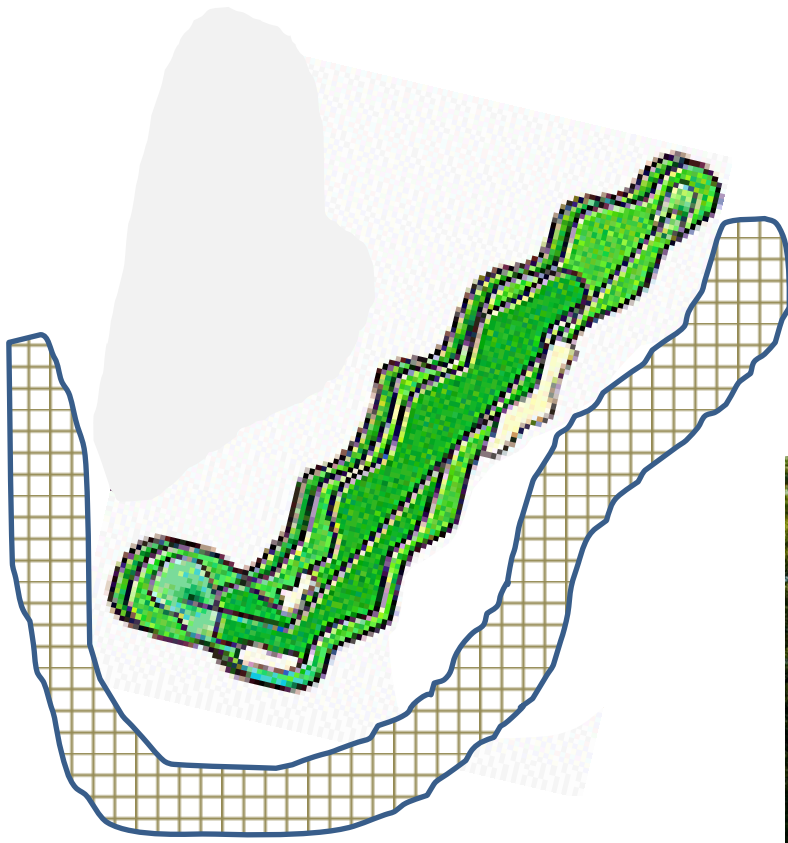










- |   |               |   |                          |
|---|---------------|---|--------------------------|
|    | Woods         |    | Shrubs                   |
|  | Mixed         |  | Tall Grass               |
|  | No Spray Zone |  | Riparian Buffer          |
|  | Brush Pile    |  | Removed / Replaced Trees |



## Clivus-Multrum Composting Toilet

Between holes 3 and 4 is a biodegradable toilet. This is one of only a dozen or so within Fairfax County; the sides and rear of this area will be designated as a butterfly / hummingbird sanctuary area.












-  Woods
-  Shrubs
-  Mixed
-  Tall Grass
-  No Spray Zone
-  Riparian Buffer
-  Brush Pile
-  Removed / Replaced Trees

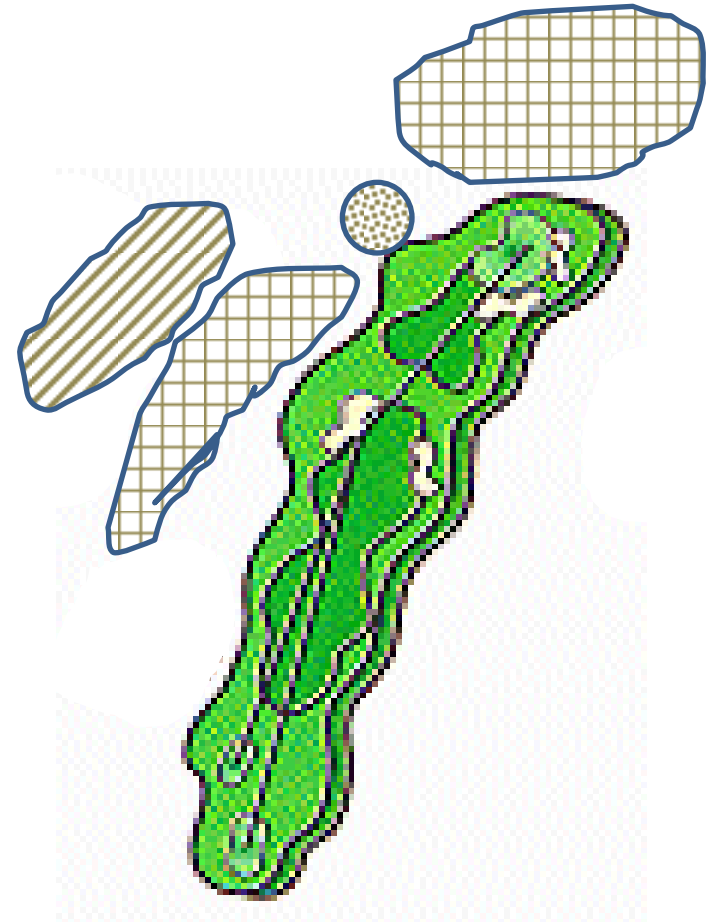


## Hole #4

The entire left side of the tee box & fairway of Hole #4 is mixed vegetation; there are raised flower beds at the tee box and there are flowering shrubs up the right side of the tee box and part of the fairway.

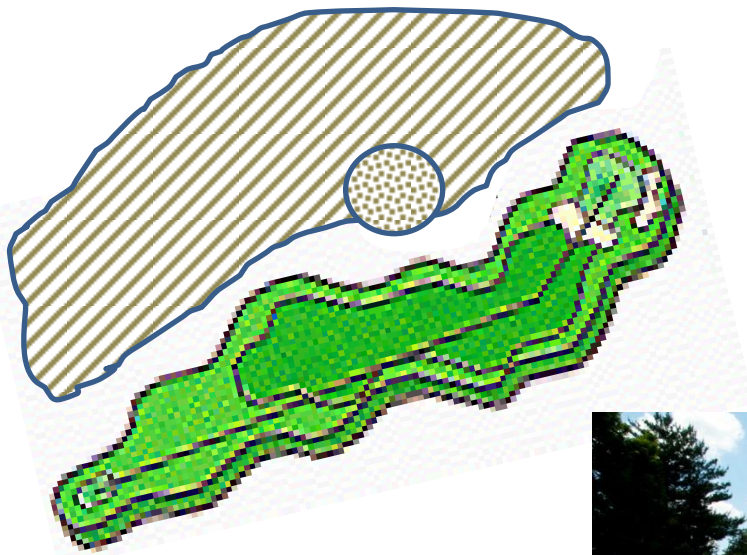










- |   |               |   |                          |
|---|---------------|---|--------------------------|
|    | Woods         |    | Shrubs                   |
|  | Mixed         |  | Tall Grass               |
|  | No Spray Zone |  | Riparian Buffer          |
|  | Brush Pile    |  | Removed / Replaced Trees |



## Hole #5

The left side of the tee and fairway of hole #5 is mixed vegetation; the right side of the lower fairway and green are flowering shrubs. There is a small brush pile at the base of the hill off the green.











- |   |               |   |                          |
|---|---------------|---|--------------------------|
|    | Woods         |    | Shrubs                   |
|  | Mixed         |  | Tall Grass               |
|  | No Spray Zone |  | Riparian Buffer          |
|  | Brush Pile    |  | Removed / Replaced Trees |

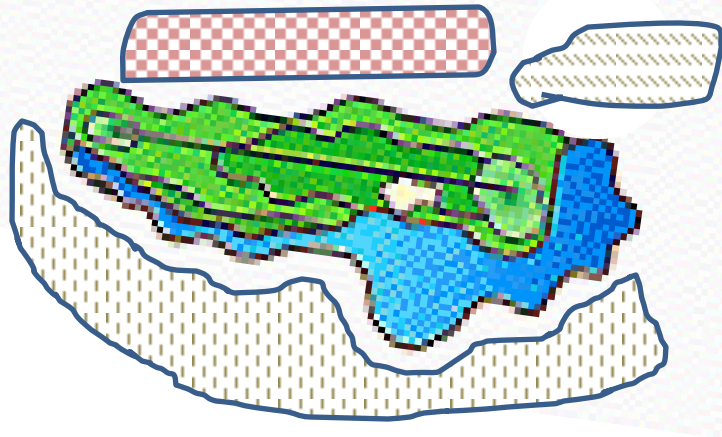


## Hole #6

The entire left side of hole #6 is wooded and borders a natural creek; there is a small brush pile within that area and the end of the green the creek begins to widen as it flows into the pond between holes #2 and #7.

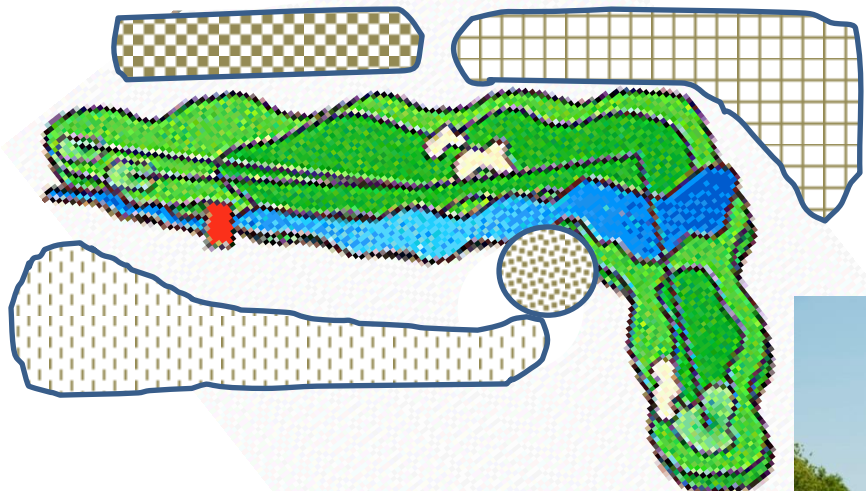










- |   |               |   |                          |
|---|---------------|---|--------------------------|
|    | Woods         |    | Shrubs                   |
|  | Mixed         |  | Tall Grass               |
|  | No Spray Zone |  | Riparian Buffer          |
|  | Brush Pile    |  | Removed / Replaced Trees |




## Hole #7

All of the right side of hole #7 is a riparian buffer. This is the pond that also makes up the border of part of the number two fairway and green. The left side, between the cart path and the street, is bordered by shrubs and tall grasses.












-  Woods
-  Shrubs
-  Mixed
-  Tall Grass
-  No Spray Zone
-  Riparian Buffer
-  Brush Pile
-  Removed / Replaced Trees


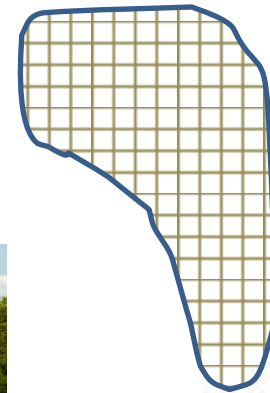


## Hole #8

Hole #8 is almost completely surrounded by vegetation; there is a riparian buffer extending out from waters edge; and there are shrubs & mixed areas between the fairway and the road; there is also a small brush pile located close to waters edge.



- |   |               |   |                          |
|---|---------------|---|--------------------------|
|    | Woods         |    | Shrubs                   |
|  | Mixed         |  | Tall Grass               |
|  | No Spray Zone |  | Riparian Buffer          |
|  | Brush Pile    |  | Removed / Replaced Trees |



## Hole #9

Hole #9 has mixed vegetation to the back right of the tee; there is also a pond at the back of the tee; the pond is surrounded by shrubs and flower beds. The entire left side of the fairway is bordered by trees.